



Warren County Conservation Board

15565 118th Avenue
(515) 961-6169
(515) 961-7100 (fax)

Indianola, IA 50125-9005
wccb@warrencb.org
<http://www.warrencb.org>

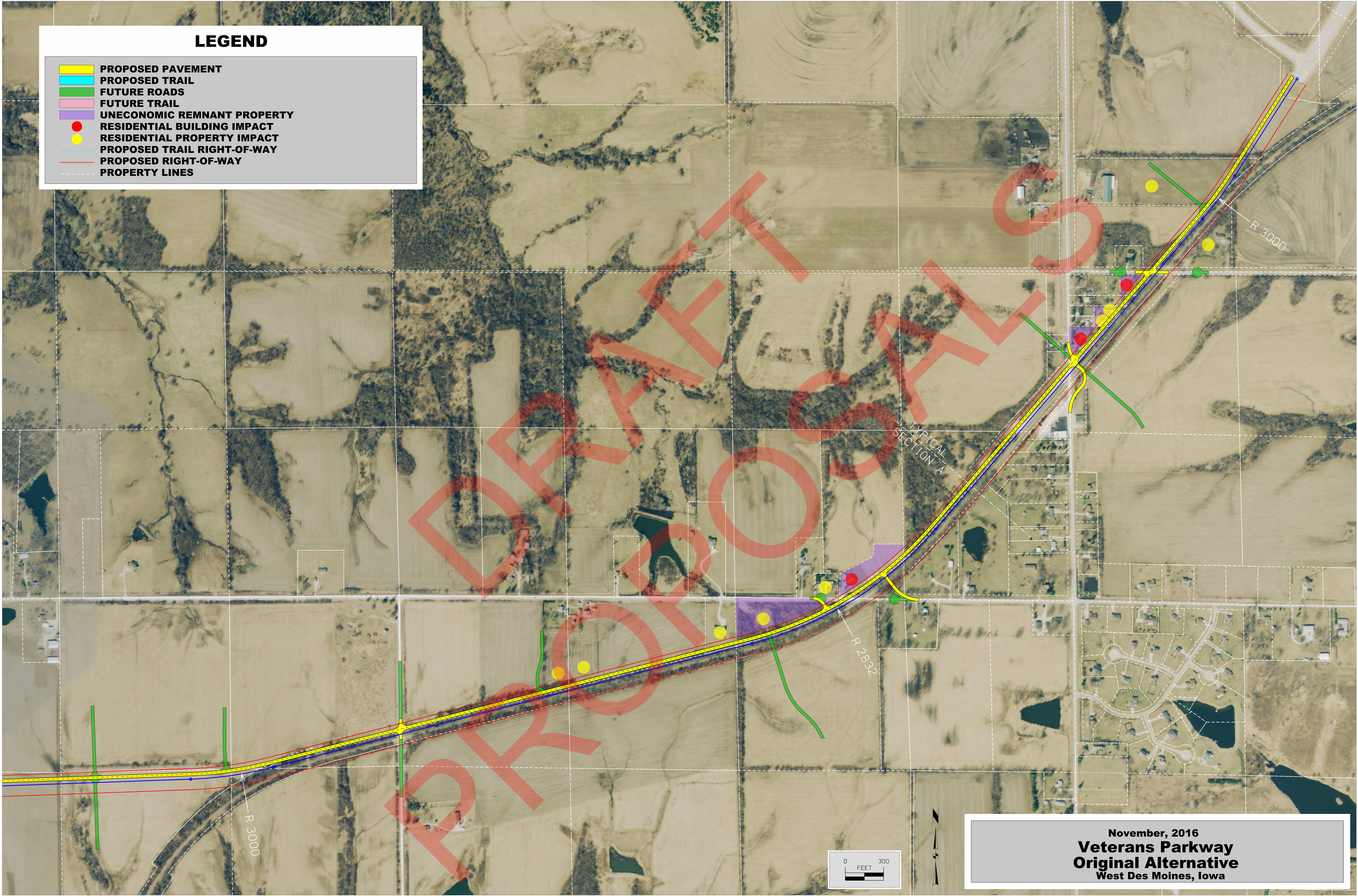
BUSINESS AGENDA

Wednesday, December 14, 2016, 7:00 p.m.,
Annett Nature Center, 15565 118th AVE, Indianola, Iowa

- i. Call to Order
- ii. Business Agenda, New Business 1:
 Informational item: Great Western Trail/Veterans Parkway
- iii. Reading of Minutes
- iv. Staff Reports
 - a. Naturalist I
 - b. Naturalist II
 - c. Conservation Technicians
 - d. Natural Resource Specialist
 - e. Operations Coordinator
 - f. Director
- v. Business Agenda
 - a. Old Business
 1. Friends of Warren County Conservation report
 2. Cumming Drainage
 3. Iowa DOT mitigation sites
 4. Web report
 - 5.
 - b. New Business
 - 2.
 - c. Other Business
 - 1.
- vi. Financial Report
- vii. Approval of Bills
- viii. Adjournment

LEGEND

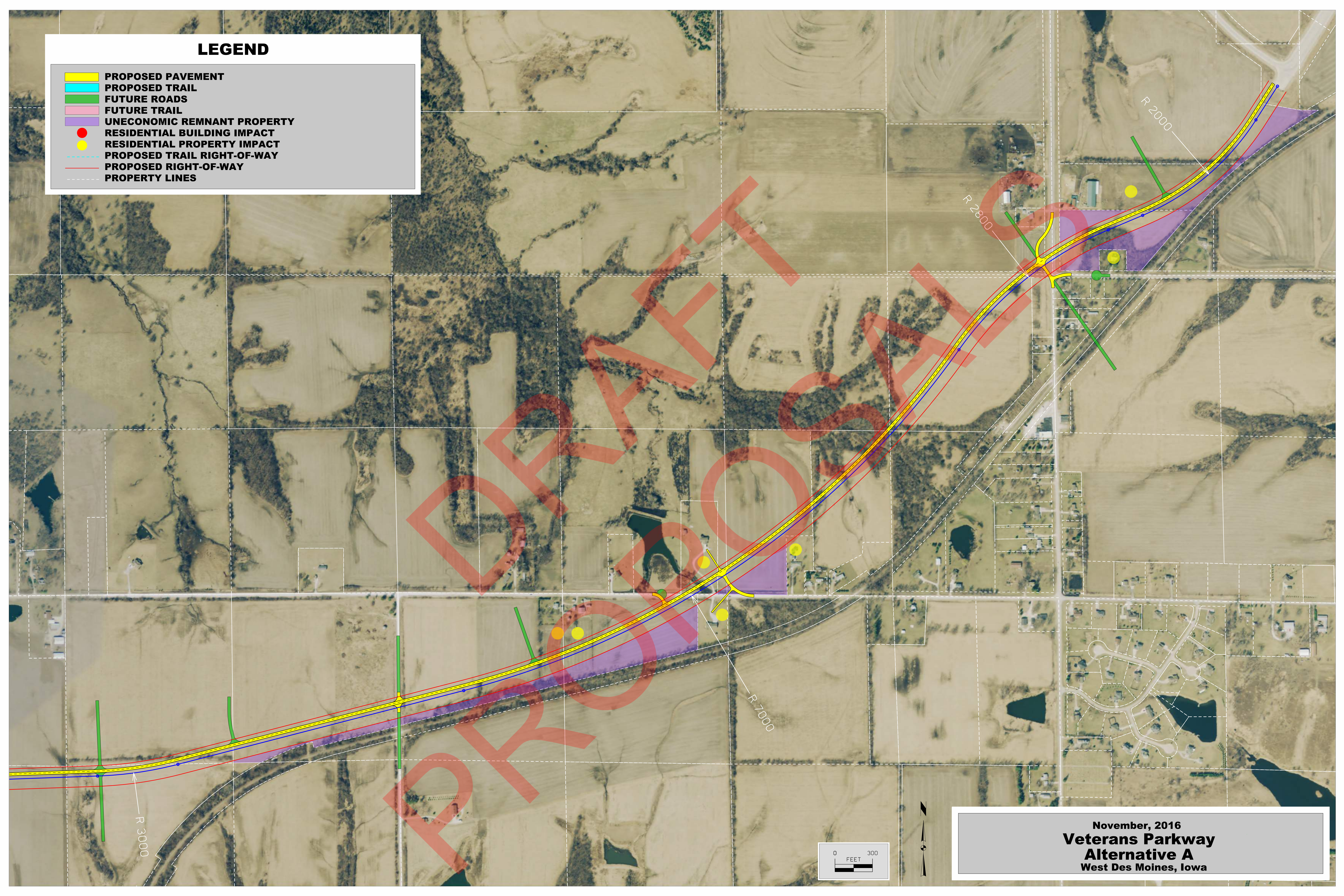
- PROPOSED PAVEMENT
- PROPOSED TRAIL
- FUTURE ROADS
- FUTURE TRAIL
- UNECONOMIC REMNANT PROPERTY
- RESIDENTIAL BUILDING IMPACT
- RESIDENTIAL PROPERTY IMPACT
- PROPOSED TRAIL RIGHT-OF-WAY
- PROPOSED RIGHT-OF-WAY
- PROPERTY LINES



November, 2016
Veterans Parkway
Original Alternative
West Des Moines, Iowa

LEGEND

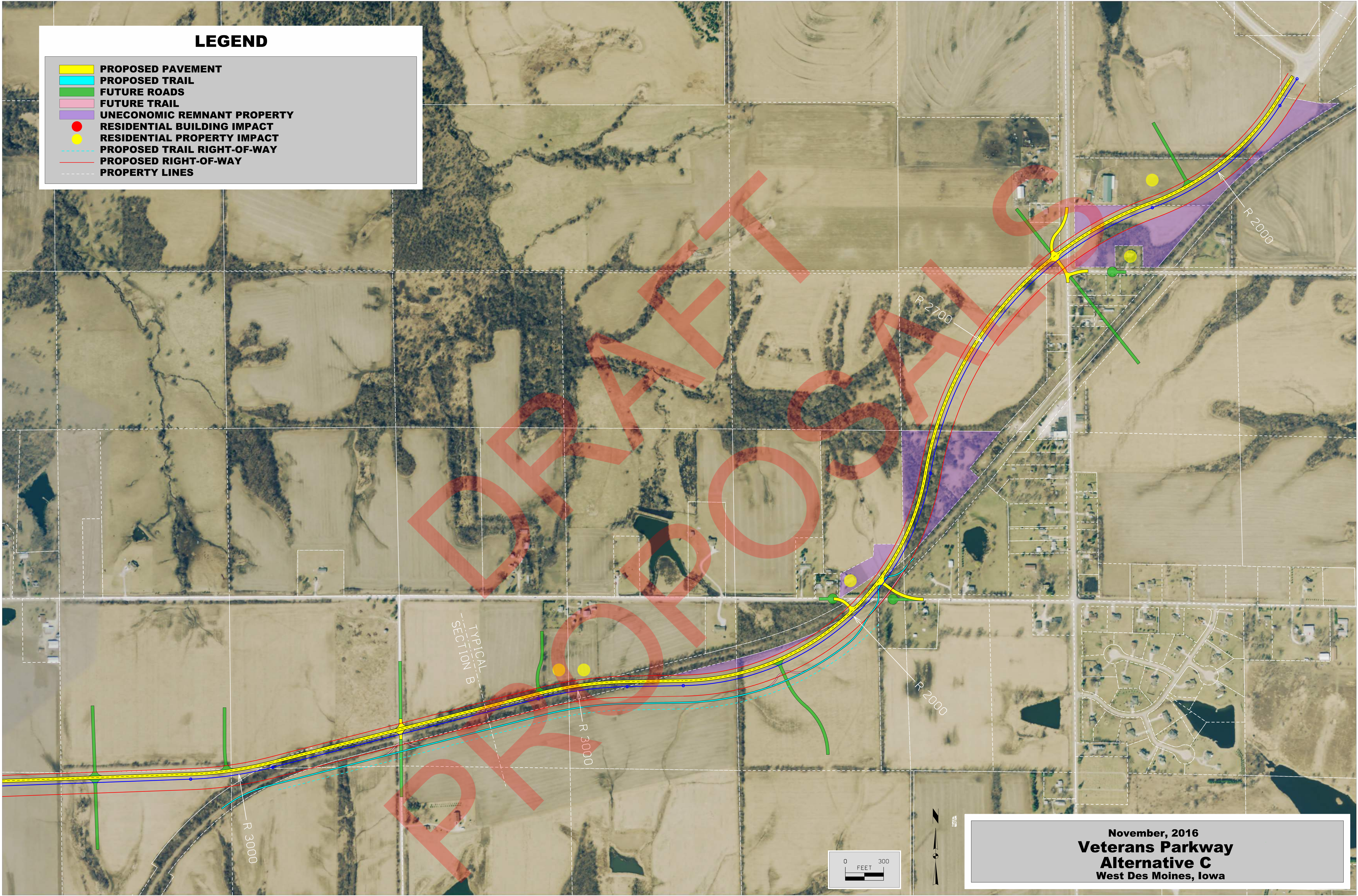
- PROPOSED PAVEMENT
- PROPOSED TRAIL
- FUTURE ROADS
- FUTURE TRAIL
- UNECONOMIC REMNANT PROPERTY
- RESIDENTIAL BUILDING IMPACT
- RESIDENTIAL PROPERTY IMPACT
- PROPOSED TRAIL RIGHT-OF-WAY
- PROPOSED RIGHT-OF-WAY
- PROPERTY LINES



November, 2016
**Veterans Parkway
Alternative A**
West Des Moines, Iowa

LEGEND

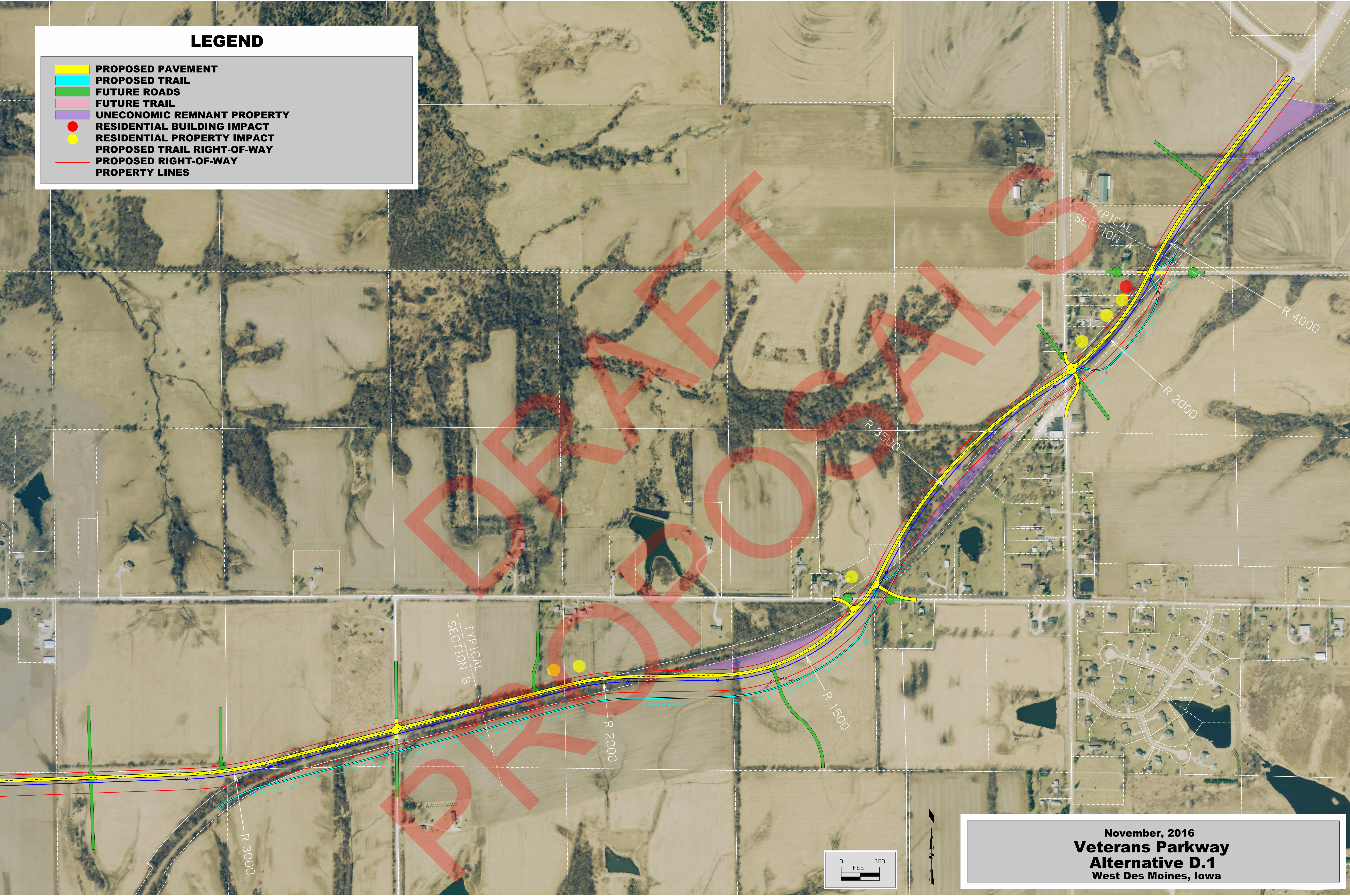
- PROPOSED PAVEMENT
- PROPOSED TRAIL
- FUTURE ROADS
- FUTURE TRAIL
- UNECONOMIC REMNANT PROPERTY
- RESIDENTIAL BUILDING IMPACT
- RESIDENTIAL PROPERTY IMPACT
- PROPOSED TRAIL RIGHT-OF-WAY
- PROPOSED RIGHT-OF-WAY
- PROPERTY LINES



November, 2016
**Veterans Parkway
Alternative C**
West Des Moines, Iowa

LEGEND

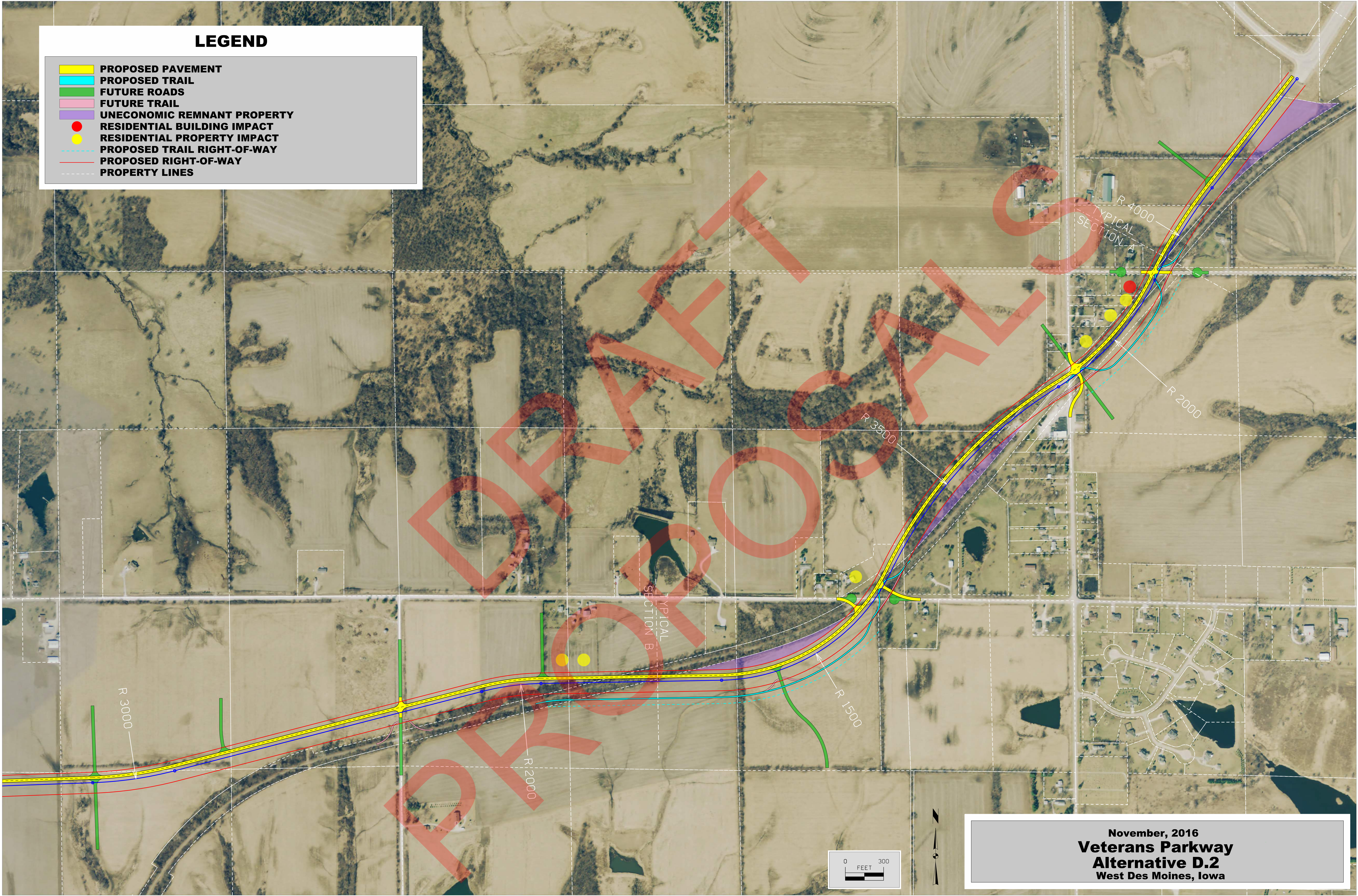
- PROPOSED PAVEMENT
- PROPOSED TRAIL
- FUTURE ROADS
- FUTURE TRAIL
- UNECONOMIC REMNANT PROPERTY
- RESIDENTIAL BUILDING IMPACT
- RESIDENTIAL PROPERTY IMPACT
- PROPOSED TRAIL RIGHT-OF-WAY
- PROPOSED RIGHT-OF-WAY
- PROPERTY LINES



November, 2016
**Veterans Parkway
Alternative D.1**
West Des Moines, Iowa

LEGEND

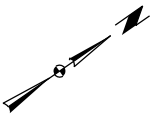
- PROPOSED PAVEMENT
- PROPOSED TRAIL
- FUTURE ROADS
- FUTURE TRAIL
- UNECONOMIC REMNANT PROPERTY
- RESIDENTIAL BUILDING IMPACT
- RESIDENTIAL PROPERTY IMPACT
- PROPOSED TRAIL RIGHT-OF-WAY
- PROPOSED RIGHT-OF-WAY
- PROPERTY LINES



November, 2016
**Veterans Parkway
Alternative D.2**
West Des Moines, Iowa

LEGEND

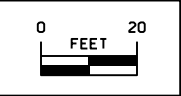
- INITIAL PAVING
- INITIAL TRAIL/WALK
- FUTURE PAVING
- FUTURE TRAIL/WALK

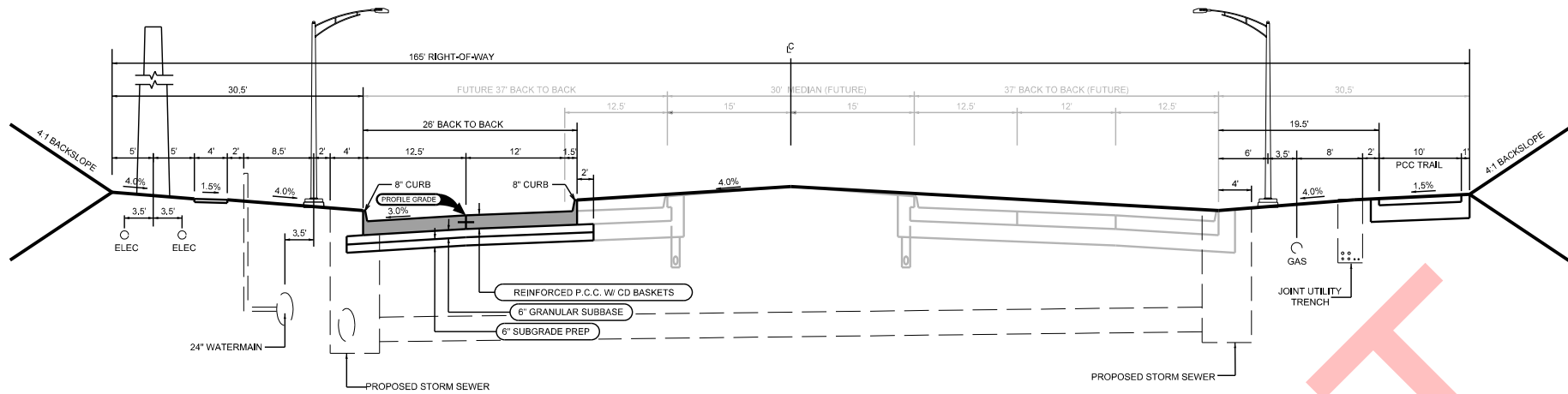


VETERANS PARKWAY

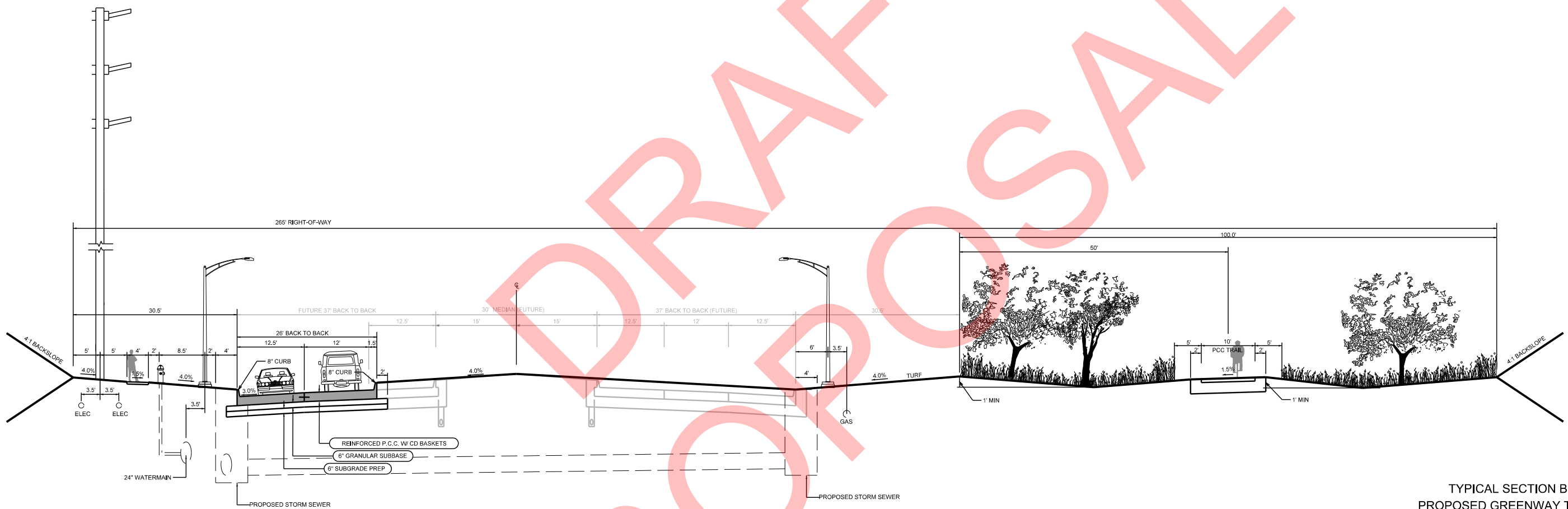
TYPICAL SIDE ROAD

165' R/W
100' R/W





TYPICAL SECTION A
PROPOSED SIDE PATH TRAIL



TYPICAL SECTION B
PROPOSED GREENWAY TRAIL

PlotDwg: pdf_low_no_level.ctb
 Last Saved: 11/29/2016
 Model: Working

DRAWN BY: TBD	JOB DATE: TBD
APPROVED: TBD	JOB NUMBER: 40110093
CAD DATE: 11/29/2016 4:23:18 PM	esulliv
CAD FILE: ...\\40110093.ALT.PIM.B01.sht	

NO.	DATE	BY	REVISION DESCRIPTION



HRGreen.com
 HRGreen

VETERANS PARKWAY PROJECT A
 From Adams Street to IA 5
 West Des Moines, Iowa 2016

TYPICAL CROSS SECTIONS
 VETERANS PARKWAY

SHEET NO.
 B.1